

PAVEMENT MARKING PLAN

ROADWAY STANDARD DRAWING

THE FOLLOWING ROADWAY STANDARDS AS SHOWN IN "ROADWAY STANDARD DRAWINGS" - PROJECT SERVICES UNIT - N.C. DEPARTMENT OF TRANSPORTATION - RALEIGH, N.C., DATED JANAUARY 2024 ARE APPLICABLE TO THIS PROJECT AND BY REFERENCE HEREBY ARE CONSIDERED A PART OF THESE PLANS:

STD. NO.	TITLE
1205.01	PAVEMENT MARKINGS - LINE TYPES AND OFFSETS
1205.02	PAVEMENT MARKINGS - TWO LANE AND MULTILANE ROADWAYS
1205.12	PAVEMENT MARKINGS - BRIDGES
1261.01	GUARDRAIL & BARRIER DELINEATORS - INSTALLATION SPACING
1261.02	GUARDRAIL & BARRIER DELINEATORS - TYPES AND MOUNTING
1262.01	GUARDRAIL END DELINEATION

GENERAL NOTES

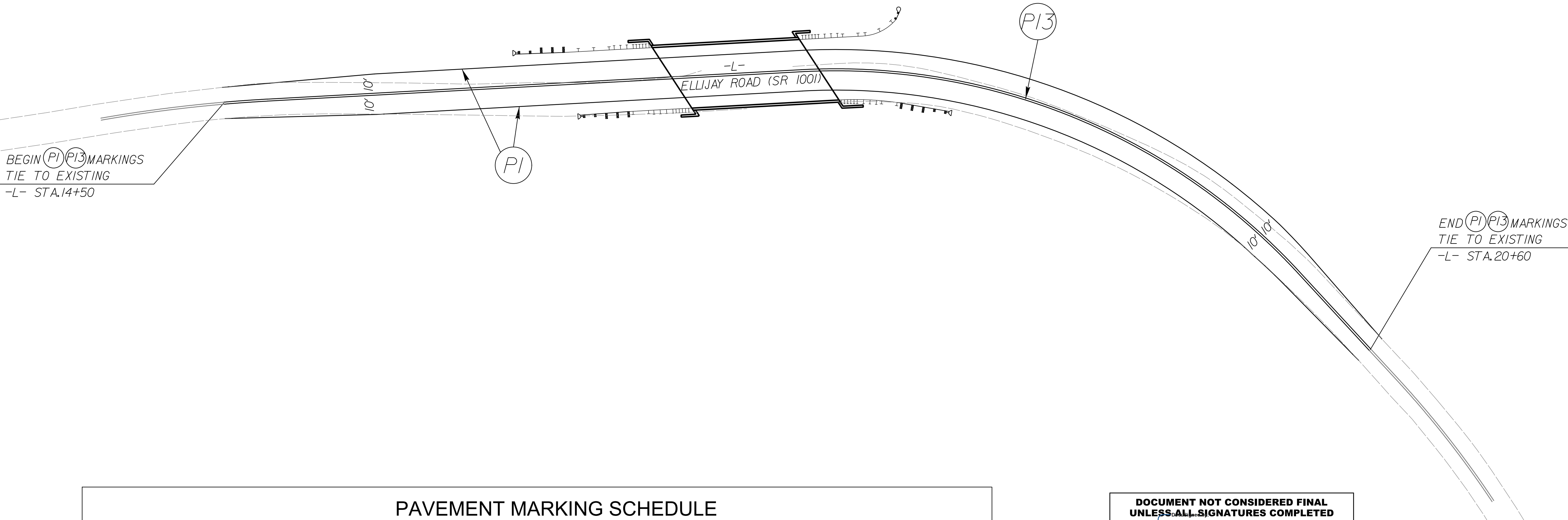
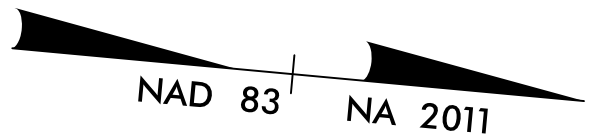
THE FOLLOWING GENERAL NOTES APPLY AT ALL TIMES FOR THE DURATION OF THE CONSTRUCTION PROJECT, EXCEPT WHEN OTHERWISE NOTED IN THE PLAN, OR DIRECTED BY THE ENGINEER.

- A. INSTALL PAVEMENT MARKINGS ON THE FINAL SURFACE.
- | | |
|----------------------|---------|
| ROAD NAME: | MARKING |
| SR 1001 (ELLIJAY RD) | PAINT |
- B. TIE PROPOSED PAVEMENT MARKING LINES TO EXISTING PAVEMENT MARKING LINES.
- C. REMOVE/REPLACE ANY CONFLICTING/DAMAGED PAVEMENT MARKINGS AND MARKERS.
- C. TEMPORARAY PAVEMENT MARKINGS ARE PLACED IN ONE(1) COAT OF PAINT, AND FINAL PAVEMENT MARKINGS ARE PLACED IN TWO(2) COATS OF PAINT.

PROJ. REFERENCE NO.	SHEET NO.
B-6029	PMP - 1

stv STV Engineers, Inc.
900 West Trade St., Suite 715
Charlotte, NC 28202
NC License Number F-0991


BRIDGE #550009




PAVEMENT MARKING SCHEDULE

P1 - PAINT (4" WHITE)	WHITE EDGE LINE	1220 LF
P13 - PAINT (4" YELLOW)	DOUBLE YELLOW CENTER LINE	1220 LF

DOCUMENT NOT CONSIDERED FINAL
UNLESS ALL SIGNATURES COMPLETED

APPROVED:  DATE: 11/16/2023



PAVEMENT MARKING DETAIL

SCALE: 20
DATE: 01/09/18
DWG. BY: ERW
DESIGN BY: ERW
REVIEWED BY: MBE



REVISIONS	

CADD
FILE

R:\TrafficControl\NMP\7BP4R\58_rdy_pmp01.dgn

11/14/2023